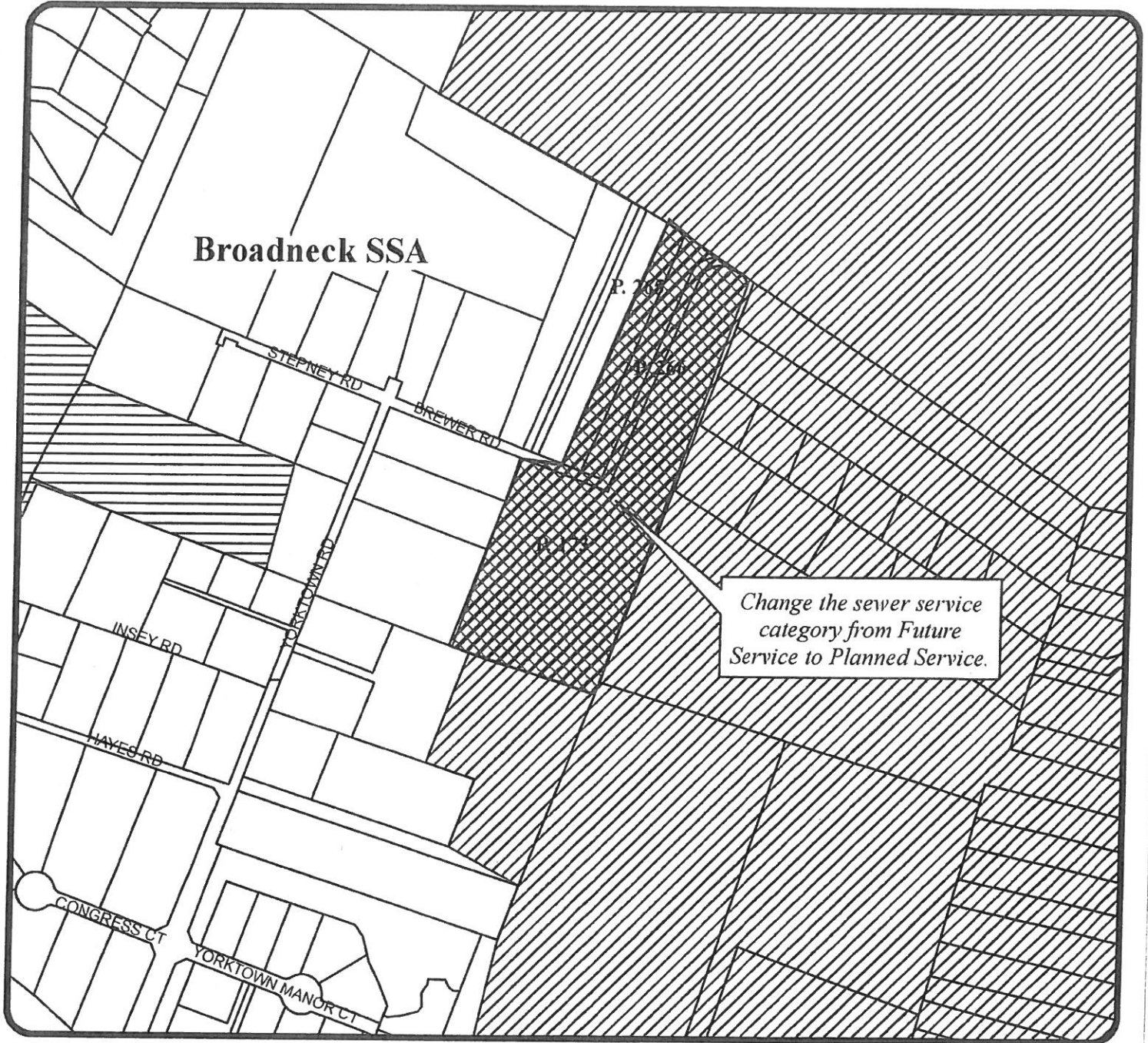



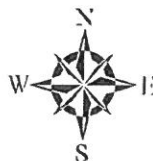

Sewer Map S-7

Bill No. 89-15
Exhibit No. 1



Legend

- Proposed SSA Boundary
- Sewer Service Area Boundary
- Existing Service
- Capital Facilities
- Future Service
- No Public Service
- Other
- Planned Service
- Amendment Area

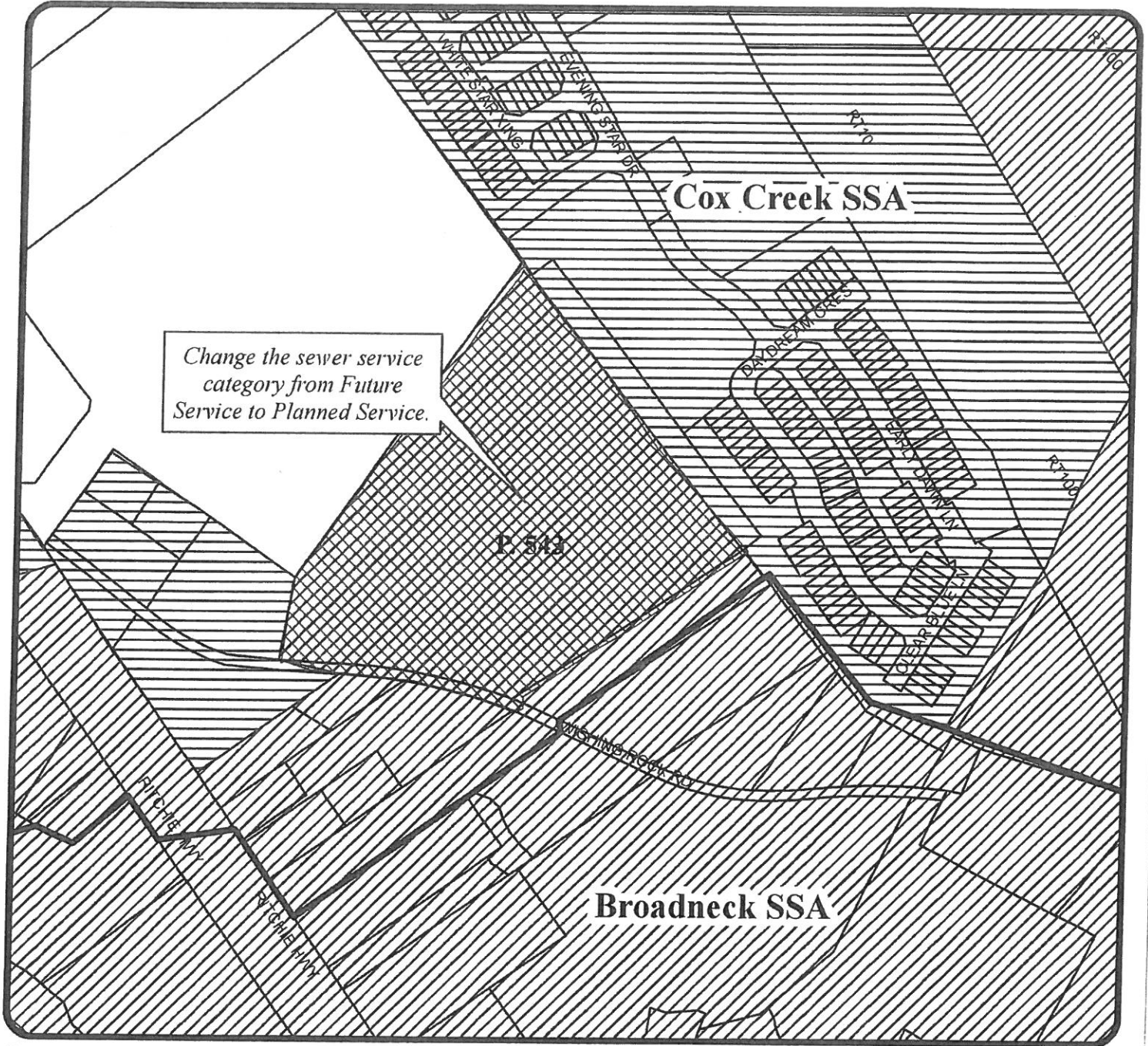


S-1
S-2 S-3
S-4 S-5
S-6 S-7
S-8 S-9
S-10
S-11
S-12

Date Created: 8/18/2015
J:/Shared/LRP/Water and Sewer/
Amendment Requests/2015 Amendment
Request/SSA S-7/SSA S-7.dwg



Sewer Map S-3

Bill No. 89-15
Exhibit No. 2



Legend

- Proposed SSA Boundary
- Sewer Service Area Boundary
- Existing Service
- Capital Facilities
- Future Service
- No Public Service
- Other
- Planned Service
- Amendment Area

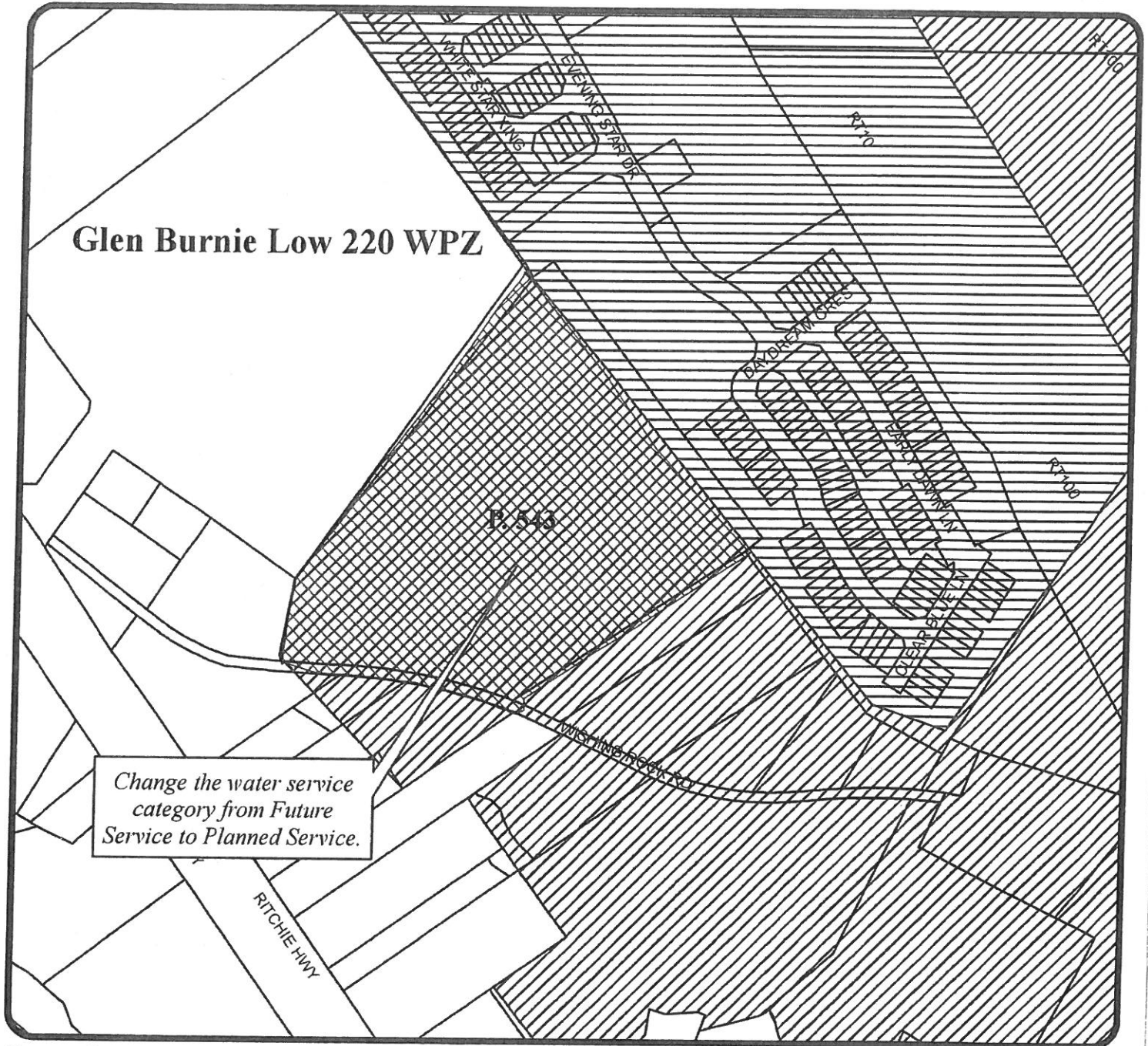


S-1	
S-2	S-3
S-4	S-5
S-6	S-7
S-8	S-9
S-10	
S-11	
S-12	

Date Created: 8/18/2015
J:/Shared/LRP/Water and Sewer/
Amendment Requests/2015 Amendment
Request/2015 Amendment



Water Map W-3

Bill No. 89-15
Exhibit No. 3



Legend

- Proposed WPZ Boundary
- Water Pressure Zone Boundary
- Water Service Categories**
- Existing Service
- Capital Facilities
- Future Service
- No Public Service
- Other
- Planned Service
- Amendment Area



S-1	
S-2	S-3
S-4	S-5
S-6	S-7
S-8	S-9
S-10	
S-11	
S-12	

Date Created: 8/18/2015
J:/Shared/LRP/Water and Sewer/
Amendment Requests/2015 Amendment
Request/2015 Amendment Request



Sewer Map S-5

Bill No. 89-15
Exhibit No. 4



Legend

- Proposed SSA Boundary
- Sewer Service Area Boundary
- Sewer Service Categories**
- Existing Service
- Capital Facilities
- Future Service
- No Public Service
- Other
- Planned Service
- Amendment Area

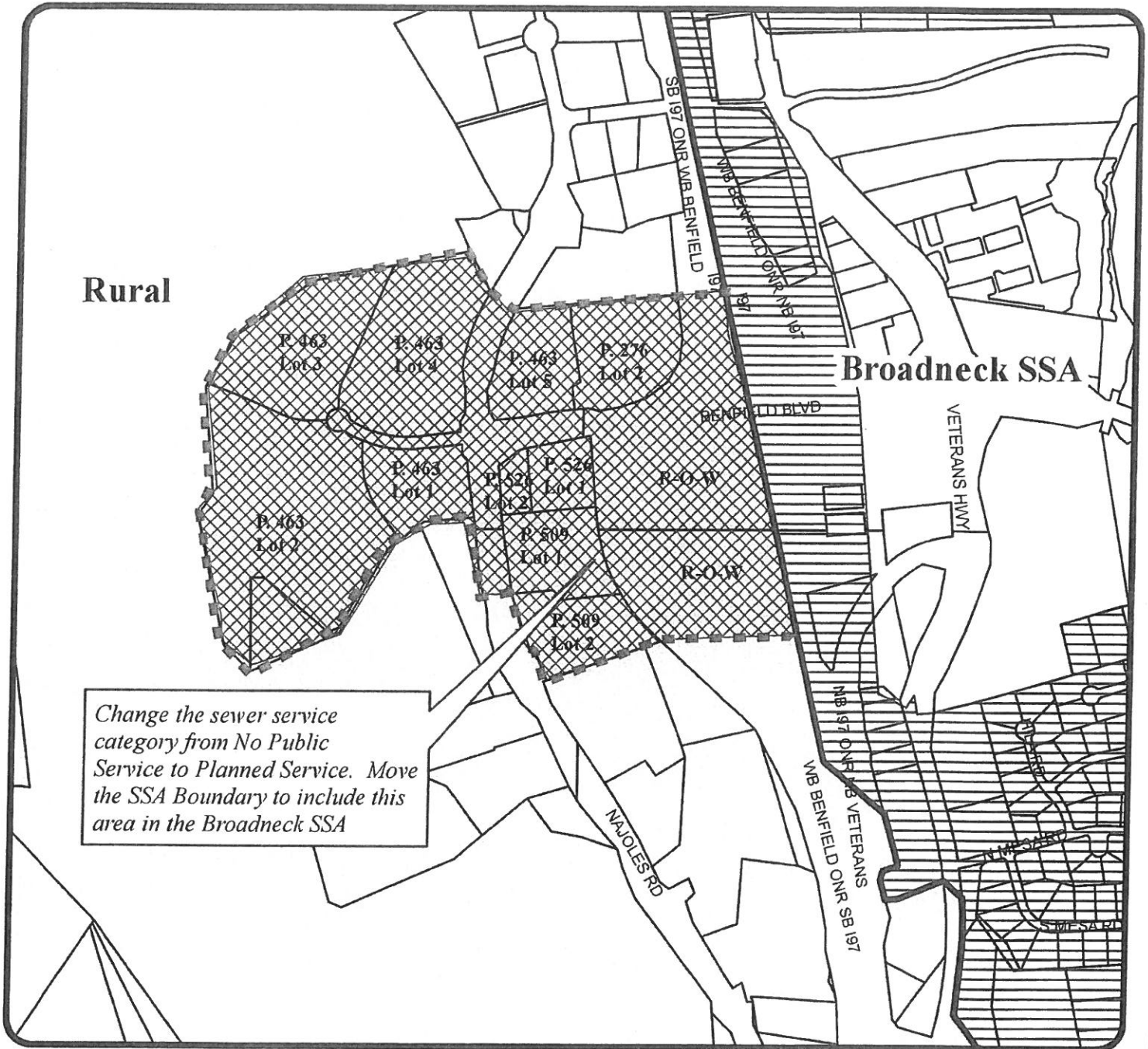


S-1	
S-2	S-3
S-4	S-5
S-6	S-7
S-8	S-9
S-10	
S-11	
S-12	

Date Created: 8/18/2015
J:/Shared/LRP/Water and Sewer/
Amendment Requests/2015 Amendment
Request/CS-2015-11-11



Sewer Map S-4

Bill No. 89-15
Exhibit No. 5



Legend

- Proposed SSA Boundary
- Sewer Service Area Boundary
- Sewer Service Categories**
- Existing Service
- Capital Facilities
- Future Service
- No Public Service
- Other
- Planned Service
- Amendment Area

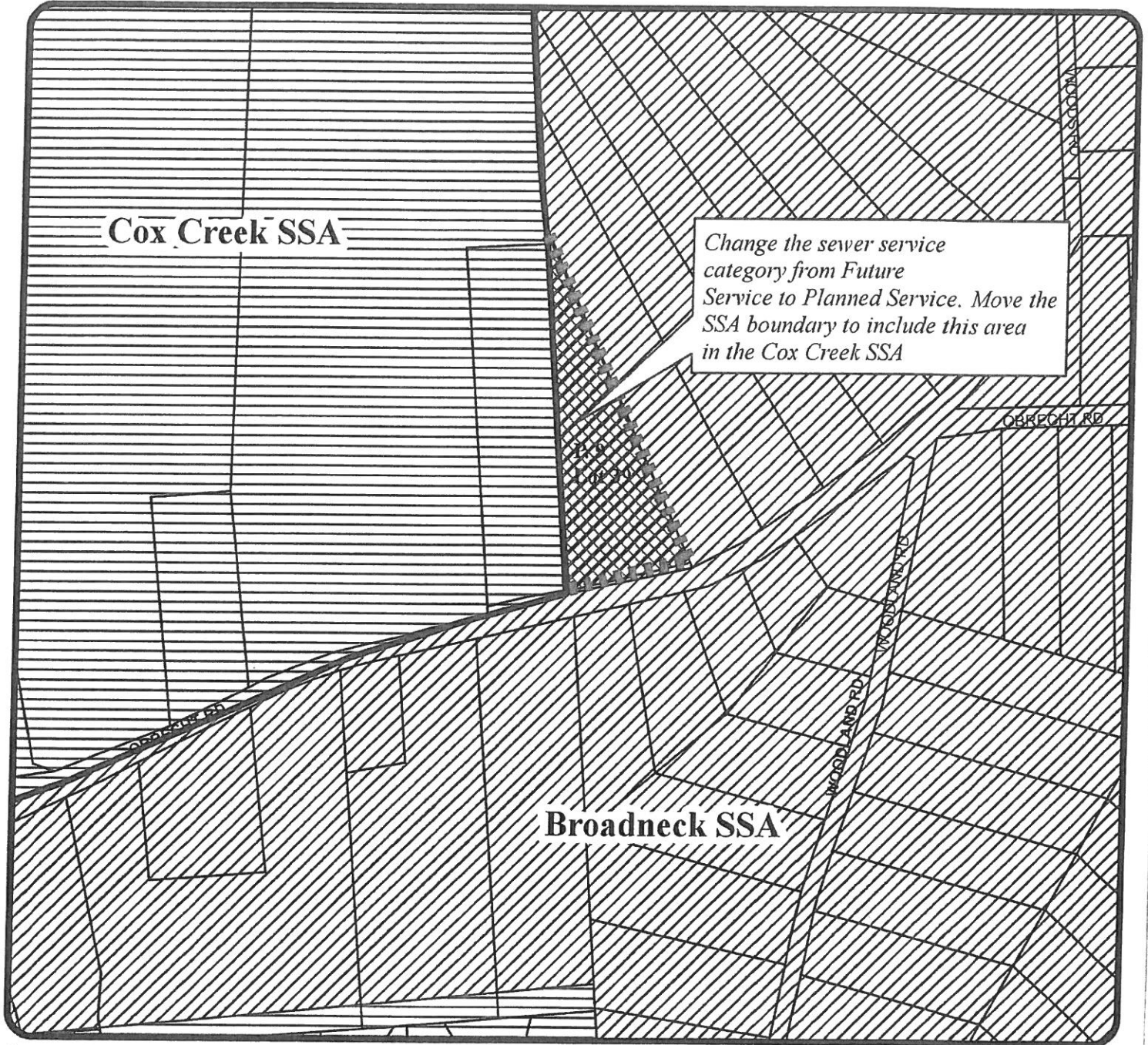


S-1	
S-2	S-3
S-4	S-5
S-6	S-7
S-8	S-9
S-10	
S-11	
S-12	

Date Created: 8/18/2015
J./Shared/LRP/Water and Sewer/
Amendment Requests/2015 Amendment
Request/08-18-15-015

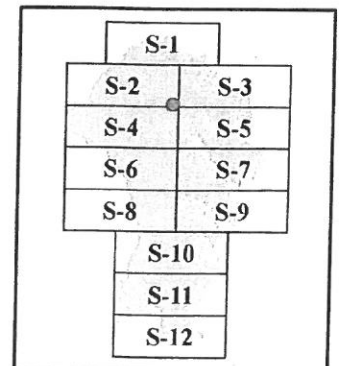


Sewer Map S-2

Bill No. 89-15
Exhibit No. 6



Legend

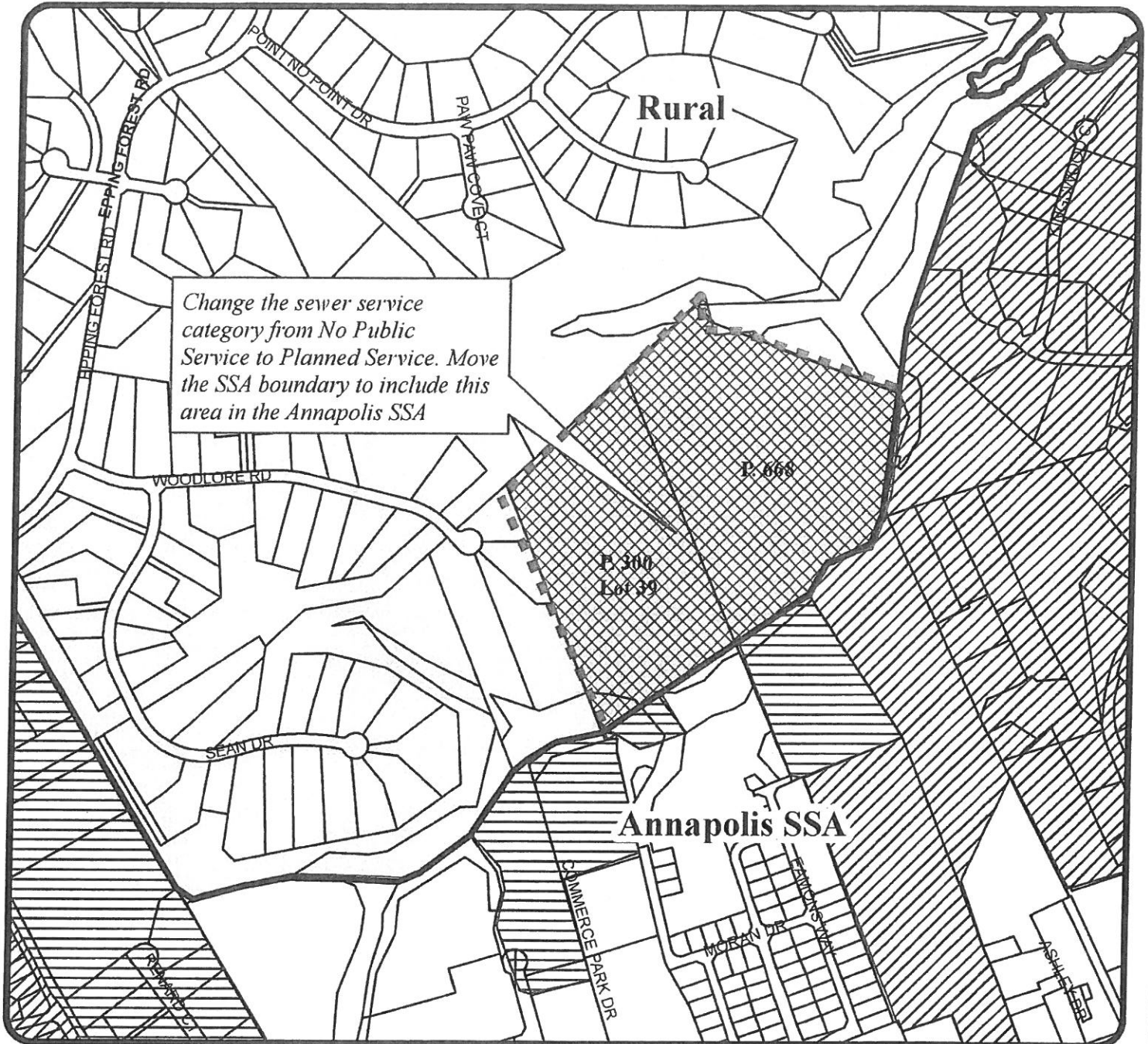
- Proposed SSA Boundary
- Sewer Service Area Boundary
- Sewer Service Categories**
- Existing Service
- Capital Facilities
- Future Service
- No Public Service
- Other
- Planned Service
- Amendment Area












Date Created: 8/18/2015
J:/Shared/LRP/Water and Sewer/
Amendment Requests/2015 Amendment
Request/SSA S-2.mxd

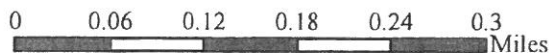
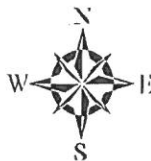

Sewer Map S-7

Bill No. 89-15
Exhibit No. 7



Legend

-  Proposed SSA Boundary
-  Sewer Service Area Boundary
- Sewer Service Categories**
-  Existing Service
-  Capital Facilities
-  Future Service
-  No Public Service
-  Other
-  Planned Service
-  Amendment Area

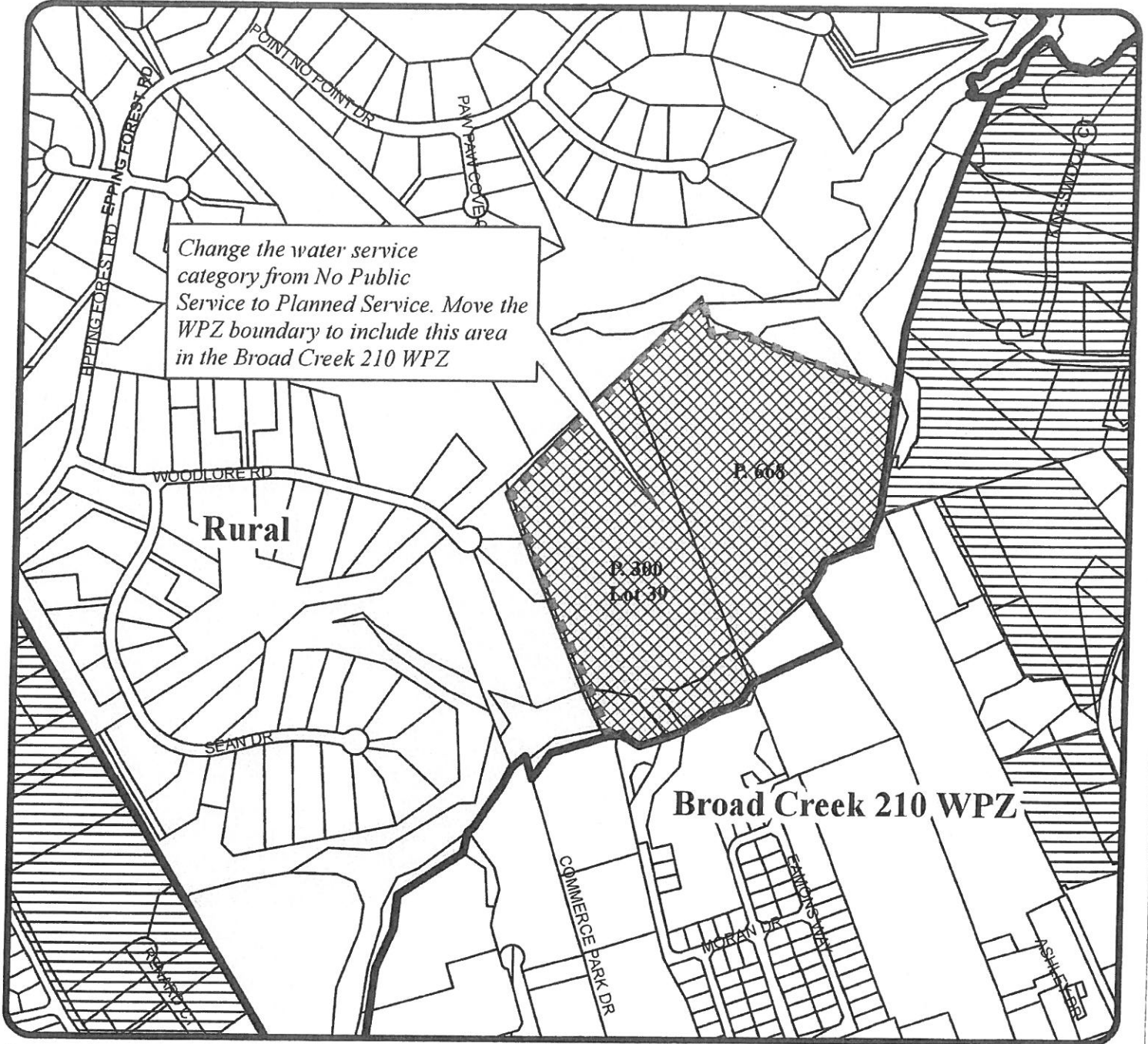


S-1
S-2 S-3
S-4 S-5
S-6 S-7
S-8 S-9
S-10
S-11
S-12

Date Created: 8/18/2015
J:/Shared/LRP/Water and Sewer/
Amendment Requests/2015 Amendment
Request/2015 Sewer Map S-7



Water Map W-7

Bill No. 89-15
Exhibit No. 8



Legend

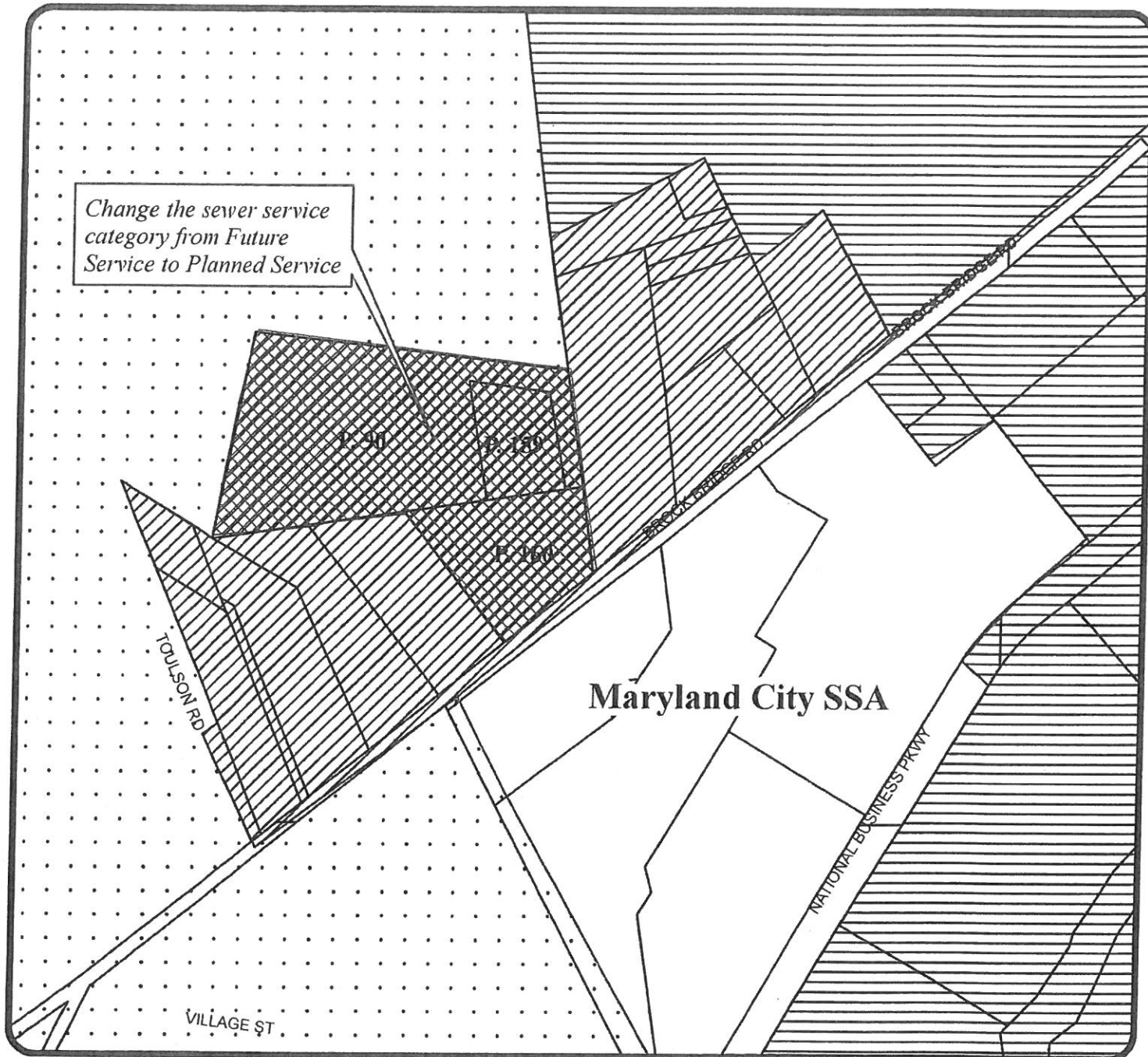
- Proposed WPZ Boundary
- Water Pressure Zone Boundary
- Water Service Categories**
- Existing Service
- Capital Facilities
- Future Service
- No Public Service
- Other
- Planned Service
- Amendment Area



S-1	
S-2	S-3
S-4	S-5
S-6	S-7
S-8	S-9
S-10	
S-11	
S-12	



Date Created: 8/18/2015
J:/Shared/LRP/Water and Sewer/
Amendment Requests/2015 Amendment
Requests/CIS Data/2015

Sewer Map S-2



Legend

- Proposed SSA Boundary
 Sewer Service Area Boundary
- Sewer Service Categories**
 Existing Service
 Capital Facilities
 Future Service
 No Public Service
 Other
 Planned Service
 Amendment Area

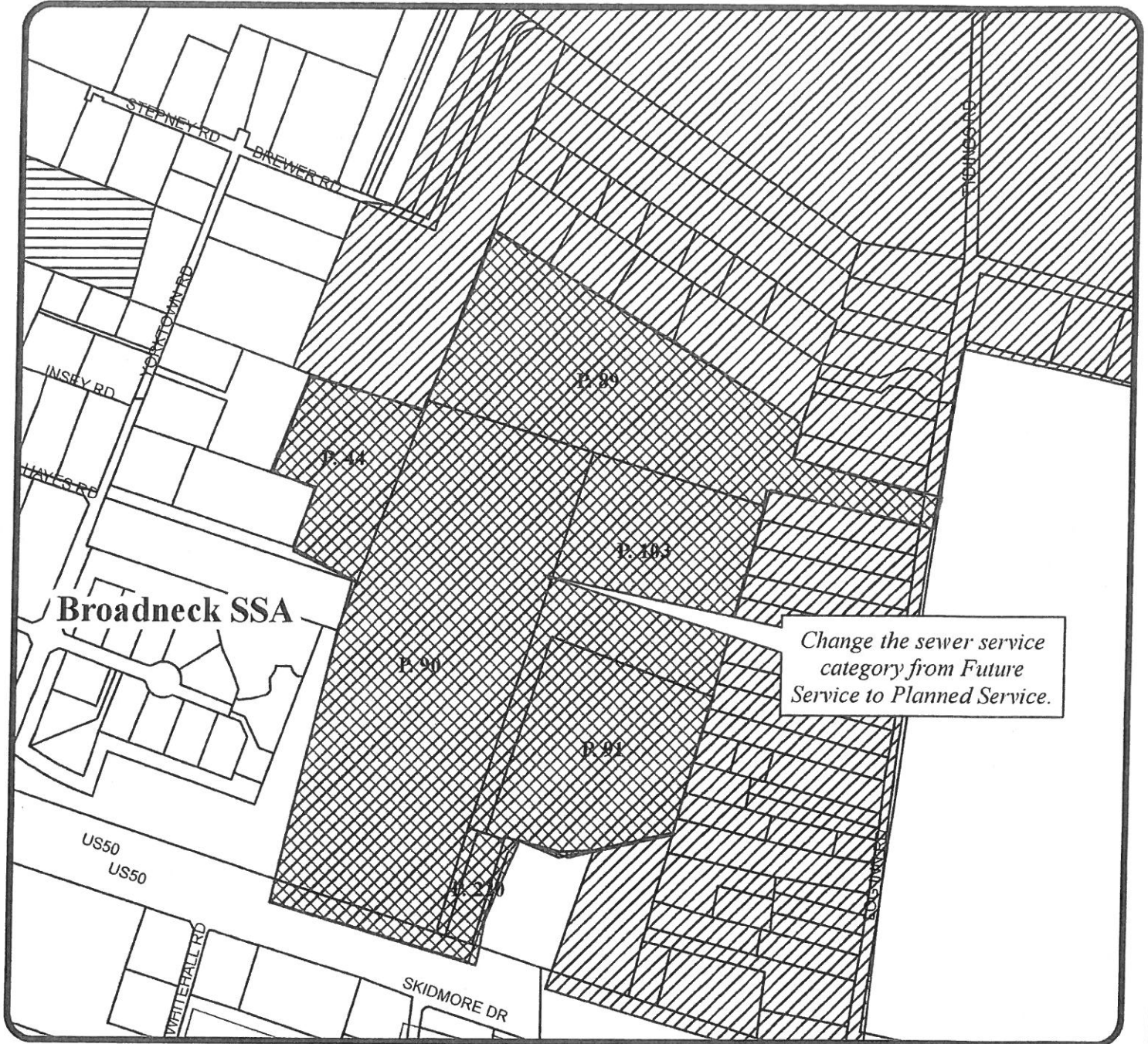


S-1	
S-2	S-3
S-4	S-5
S-6	S-7
S-8	S-9
S-10	
S-11	
S-12	

Date Created: 8/18/2015
J./Shared/LRP/Water and Sewer/
Amendment Requests/2015 Amendment
Request/018 Final Exhibit 9


Sewer Map S-7

Bill No. 89-15
Exhibit No. 10



Legend

- Proposed SSA Boundary
- Sewer Service Area Boundary
- Sewer Service Categories**
- Existing Service
- Capital Facilities
- Future Service
- No Public Service
- Other
- Planned Service
- Amendment Area

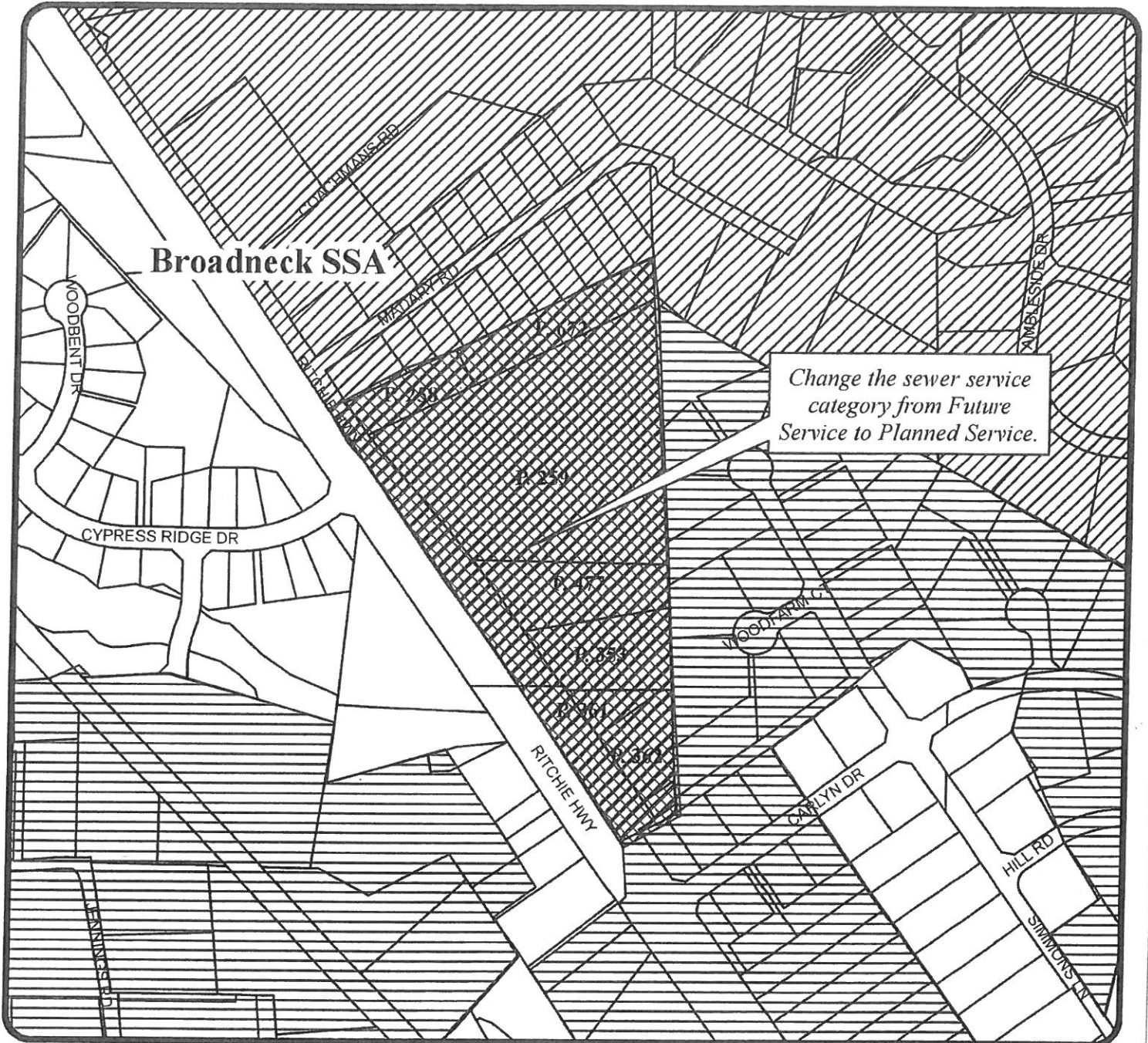


S-1	
S-2	S-3
S-4	S-5
S-6	S-7
S-8	S-9
S-10	
S-11	
S-12	










Date Created: 8/18/2015
J./Shared/LRP/Water and Sewer/
Amendment Requests/2015 Amendment
Request/CIP No. 15-10



Sewer Map S-5

Bill No. 89-15
Exhibit No. 11



Legend

-  Proposed SSA Boundary
-  Sewer Service Area Boundary
- Sewer Service Categories**
-  Existing Service
-  Capital Facilities
-  Future Service
-  No Public Service
-  Other
-  Planned Service
-  Amendment Area

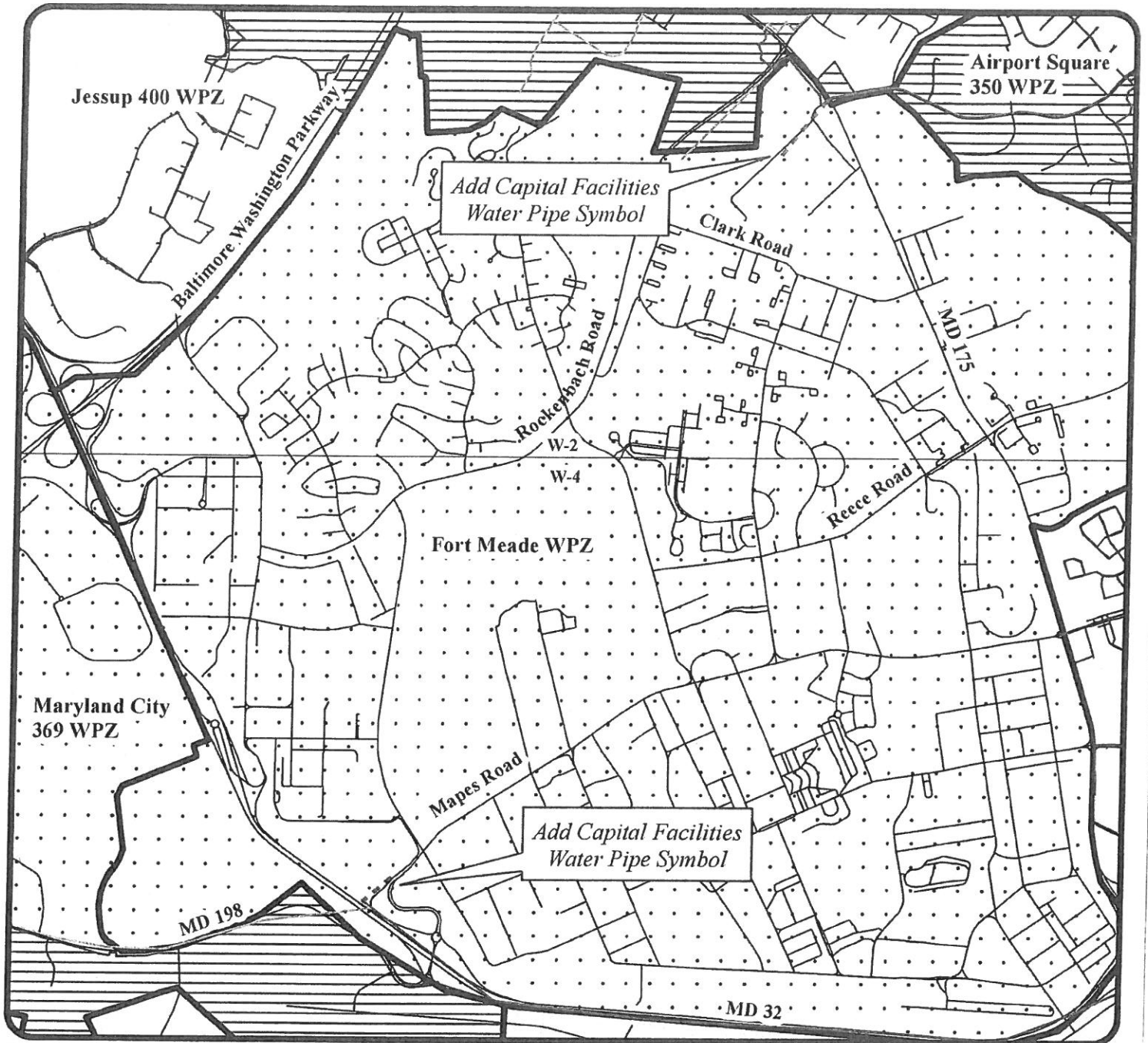


S-1	
S-2	S-3
S-4	S-5
S-6	S-7
S-8	S-9
S-10	
S-11	
S-12	

Date Created: 8/18/2015
J:/Shared/LRP/Water and Sewer/
Amendment Requests/2015 Amendment
Request/2015 Amendment


Water Maps W-2, W-4

Bill No. 89-15
Exhibit No. 12



Legend

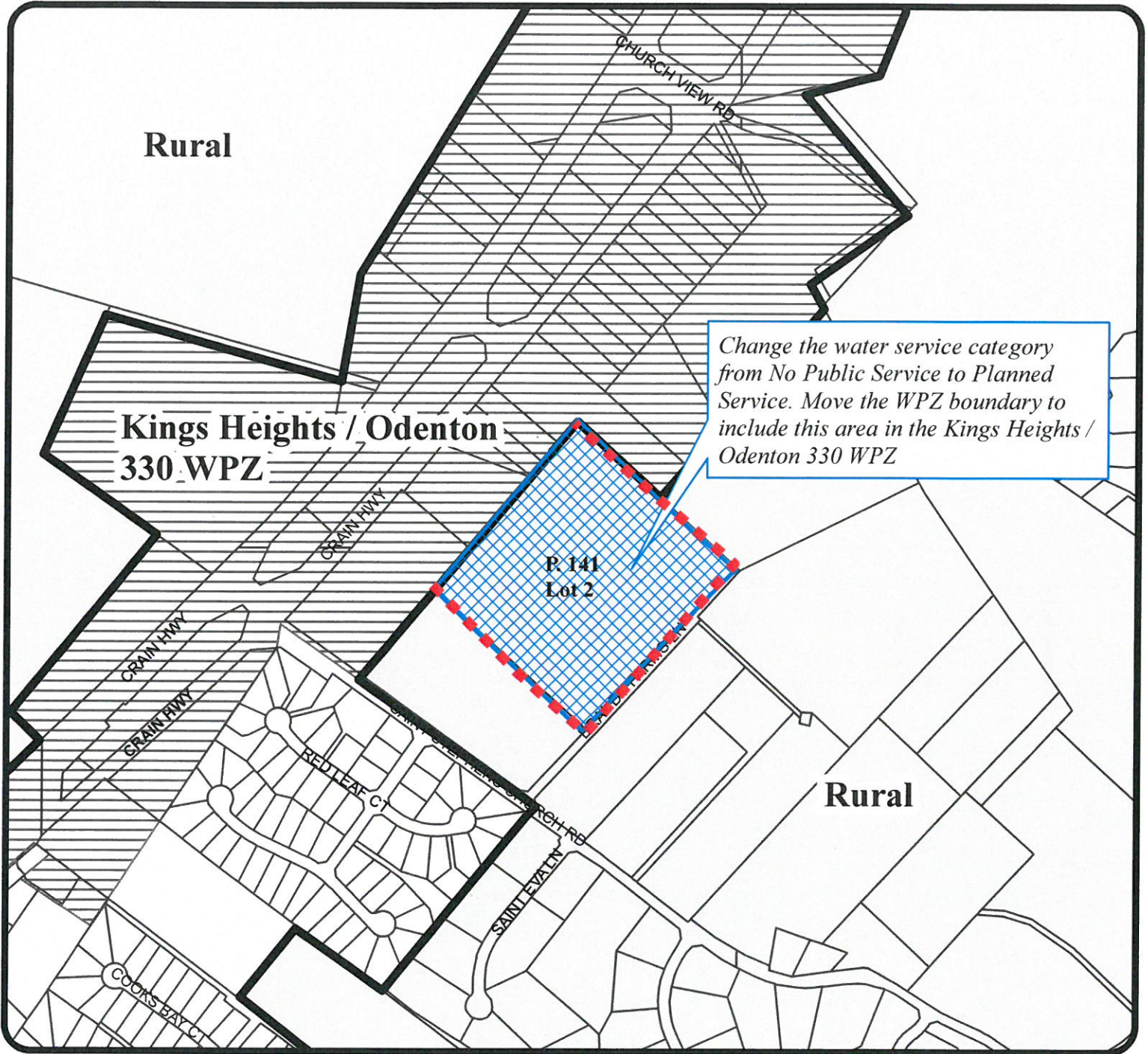
- Water Pipe Amendment
- Water Pressure Zone Boundary
- Water Service Categories**
- Existing Service
- Capital Facilities
- Future Service
- No Public Service
- Other
- Planned Service
- Water Pipes**
- Existing Water Pipe
- Capital Facilities Water Pipe
- Future Water Pipe












S-1	
S-2	S-3
S-4	S-5
S-6	S-7
S-8	S-9
S-10	
S-11	
S-12	



Date Created: 8/18/2015
J:/Shared/1.RP/Water and Sewer/
Amendment Requests/2015 Amendment
Request/2015 Data/Map W-2, W-4

Water Map W-4



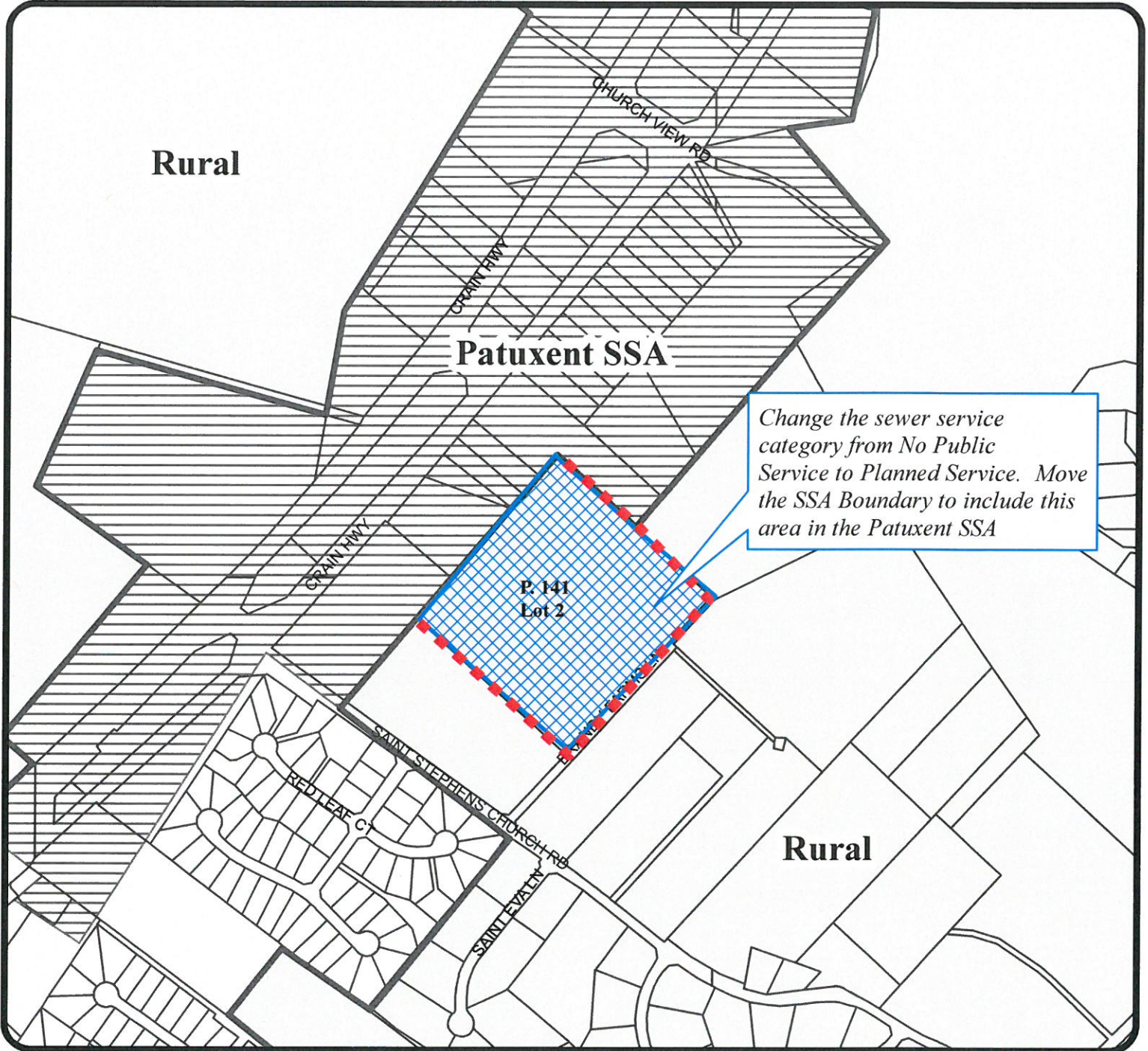
Legend

-  Proposed WPZ Boundary
-  Water Pressure Zone Boundary
- Water Service Categories**
-  Existing Service
-  Capital Facilities
-  Future Service
-  No Public Service
-  Other
-  Planned Service
-  Amendment Area














S-1	
S-2	S-3
S-4	S-5
S-6	S-7
S-8	S-9
S-10	
S-11	
S-12	

Sewer Map S-4



Legend

-  Proposed SSA Boundary
-  Sewer Service Area Boundary
- Sewer Service Categories**
-  Existing Service
-  Capital Facilities
-  Future Service
-  No Public Service
-  Other
-  Planned Service
-  Amendment Area



S-1	
S-2	S-3
S-4	S-5
S-6	S-7
S-8	S-9
S-10	
S-11	
S-12	