

FINAL

AMENDED
March 16, 2015

COUNTY COUNCIL OF ANNE ARUNDEL COUNTY, MARYLAND

Legislative Session 2015, Legislative Day No. 4

Bill No. 12-15

Introduced by Mr. Walker, Chairman
(by request of the County Executive)

By the County Council, February 17, 2015

Introduced and first read on February 17, 2015
Public Hearing set for and held on March 16, 2015
Public Hearing on AMENDED BILL set for and held on April 6, 2015
Bill Expires May 23, 2015

By Order: Elizabeth E. Jones, Administrative Officer

A BILL ENTITLED

1 AN ORDINANCE concerning: Planning and Zoning – General Development Plan for Anne
2 Arundel County – Transportation Plan

3
4 FOR the purpose of adopting revisions to the General Development Plan for Anne Arundel
5 County; amending the Functional Classification Map for County Roads to reflect new
6 roads and changes in the character or use of existing roads; and generally relating to the
7 General Development Plan.

8
9 BY repealing and reenacting, with amendments: § 18-2-103(a)(1)
10 Anne Arundel County Code (2005, as amended)

11
12 SECTION 1. *Be it enacted by the County Council of Anne Arundel County, Maryland,*
13 That Section(s) of the Anne Arundel County Code (2005, as amended) read as follows:

14
15 **ARTICLE 18. ZONING**

16
17 **TITLE 2. GENERAL PROVISIONS**

18
19 **18-2-103. Planning for future development.**

EXPLANATION: CAPITALS indicate new matter added to existing law.
[Brackets] indicate matter stricken from existing law.
Underlining indicates amendments to bill.
~~Strikeover~~ indicates matter stricken from bill by amendment

1 (a) **Guides.** The following documents shall be used as a guide in the future development
2 of land in and the location of public services and facilities by the County:

3
4 (1) the General Development Plan for Anne Arundel County dated April, 2009, AS
5 AMENDED BY BILL NO. 12-15;

6
7 SECTION 2. *And be it further enacted,* That Figure 9-1 to the General Development
8 Plan for Anne Arundel County, entitled "Functional Classification of Roads", is hereby
9 amended as shown on ~~Exhibit 1~~ Exhibit A-1 attached hereto.

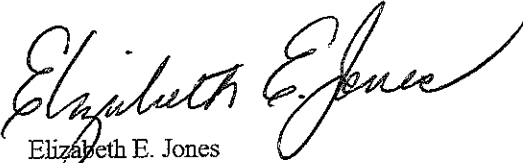
10
11 SECTION 3. *And be it further enacted,* That a certified copy of Figure 9-1 to the
12 General Development Plan of Anne Arundel County as amended shall be permanently kept on
13 file with the Administrative Officer to the County Council and the Office of Planning and
14 Zoning.

15
16 SECTION 4. *And be it further enacted,* That this Ordinance shall take effect 45 days
17 from the date it becomes law.

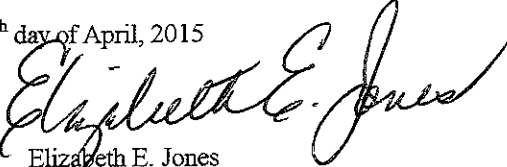
AMENDMENT ADOPTED: March 16, 2015

READ AND PASSED this 6th day of April, 2015

By Order:


Elizabeth E. Jones
Administrative Officer

PRESENTED to the County Executive for his approval this 7th day of April, 2015



Elizabeth E. Jones
Administrative Officer

APPROVED AND ENACTED this 13 day of April, 2015


Steven R. Schuh
County Executive

EFFECTIVE DATE: May 28, 2015

I HEREBY CERTIFY THAT THIS IS A TRUE AND CORRECT COPY OF BILL NO.
12-15, THE ORIGINAL OF WHICH IS RETAINED IN THE FILES
OF THE COUNTY COUNCIL.

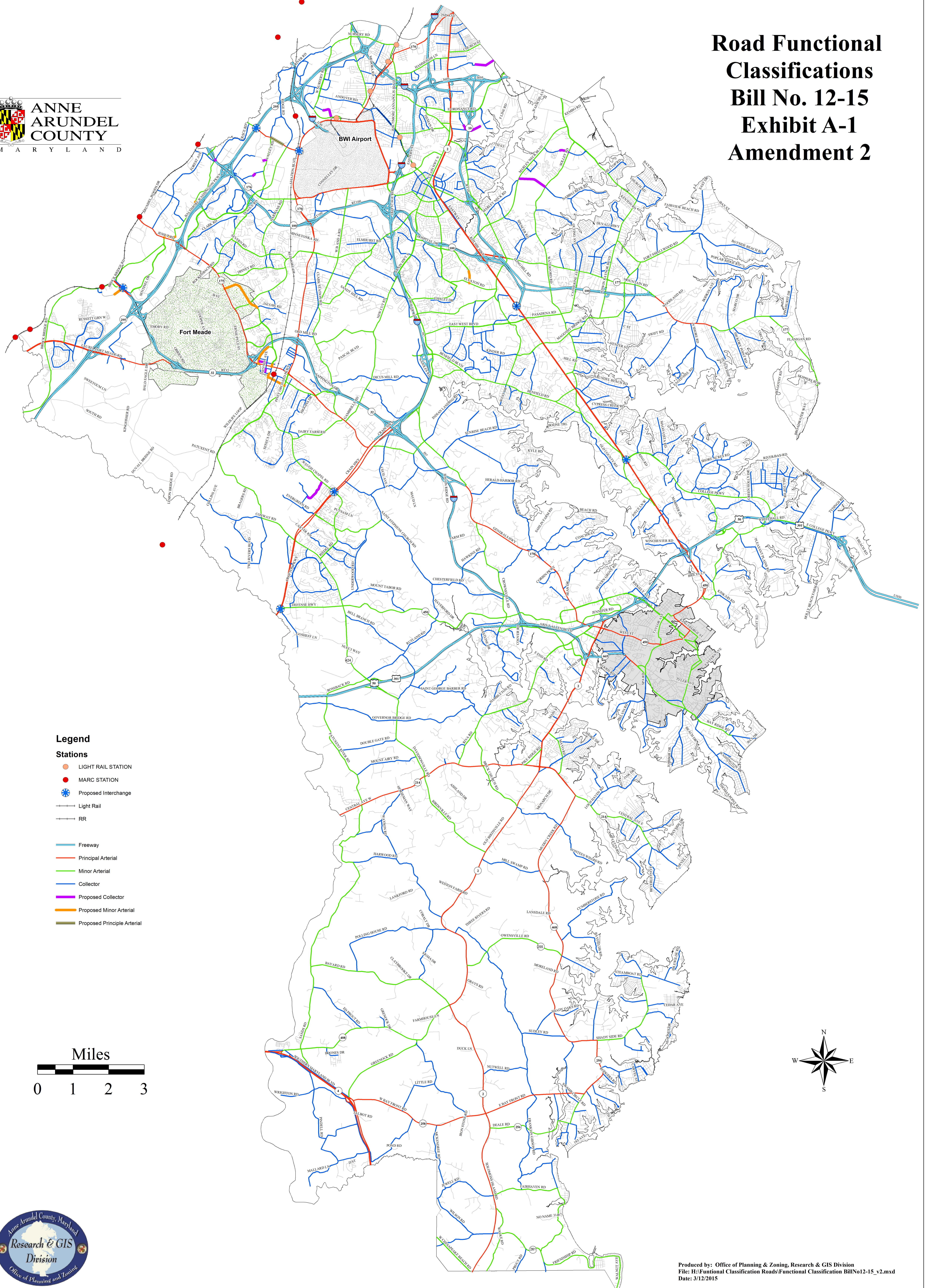

Elizabeth E. Jones
Administrative Officer

Road Functional Classifications

Bill No. 12-15













Exhibit A-1

Amendment 2



Legend

Stations

-  LIGHT RAIL STATION
-  MARC STATION
-  Proposed Interchange
-  Light Rail
-  RR
-  Freeway
-  Principal Arterial
-  Minor Arterial
-  Collector
-  Proposed Collector
-  Proposed Minor Arterial
-  Proposed Principle Arterial

