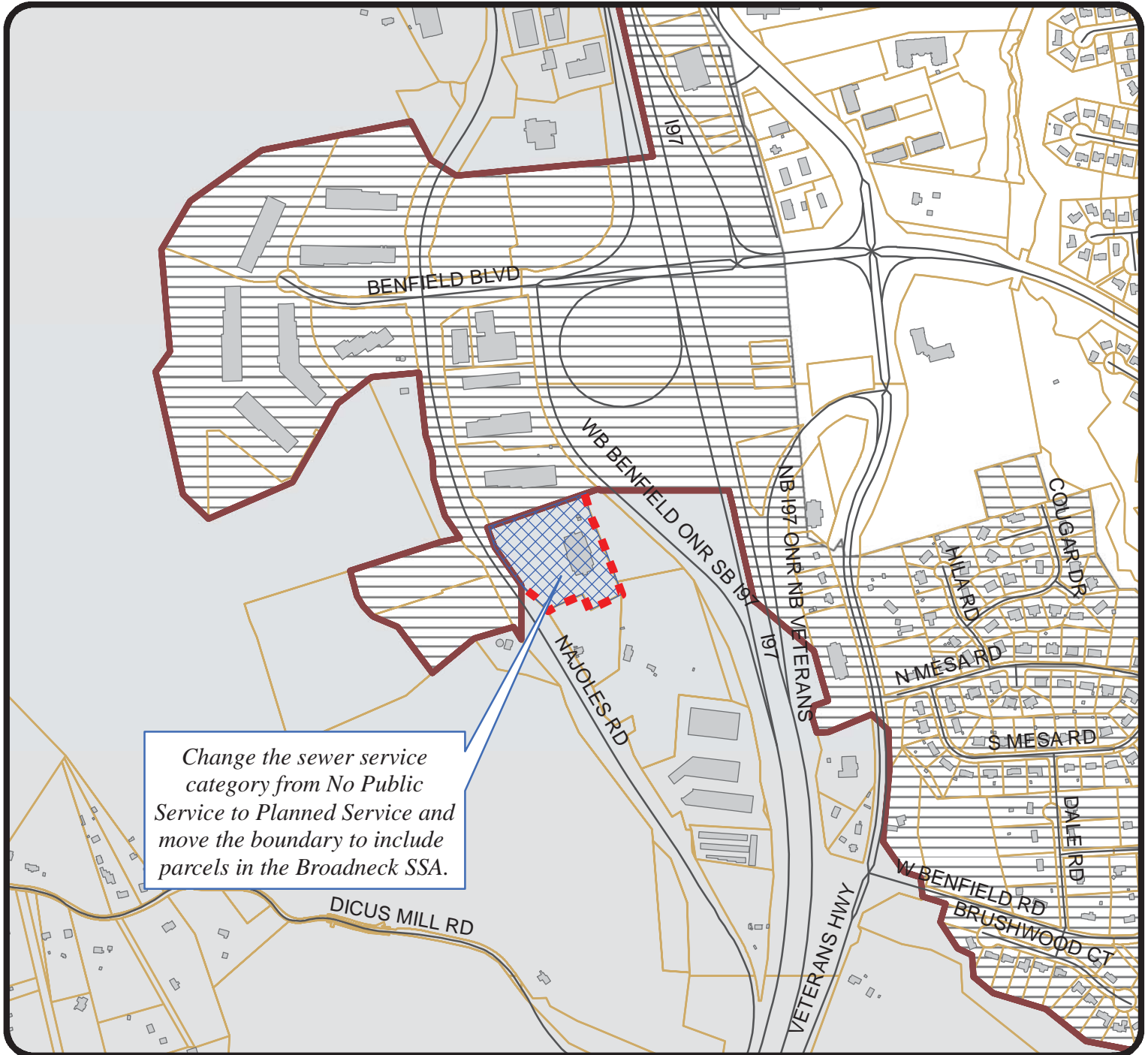
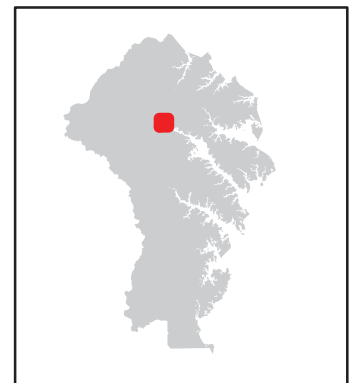


Sewer Map S-4



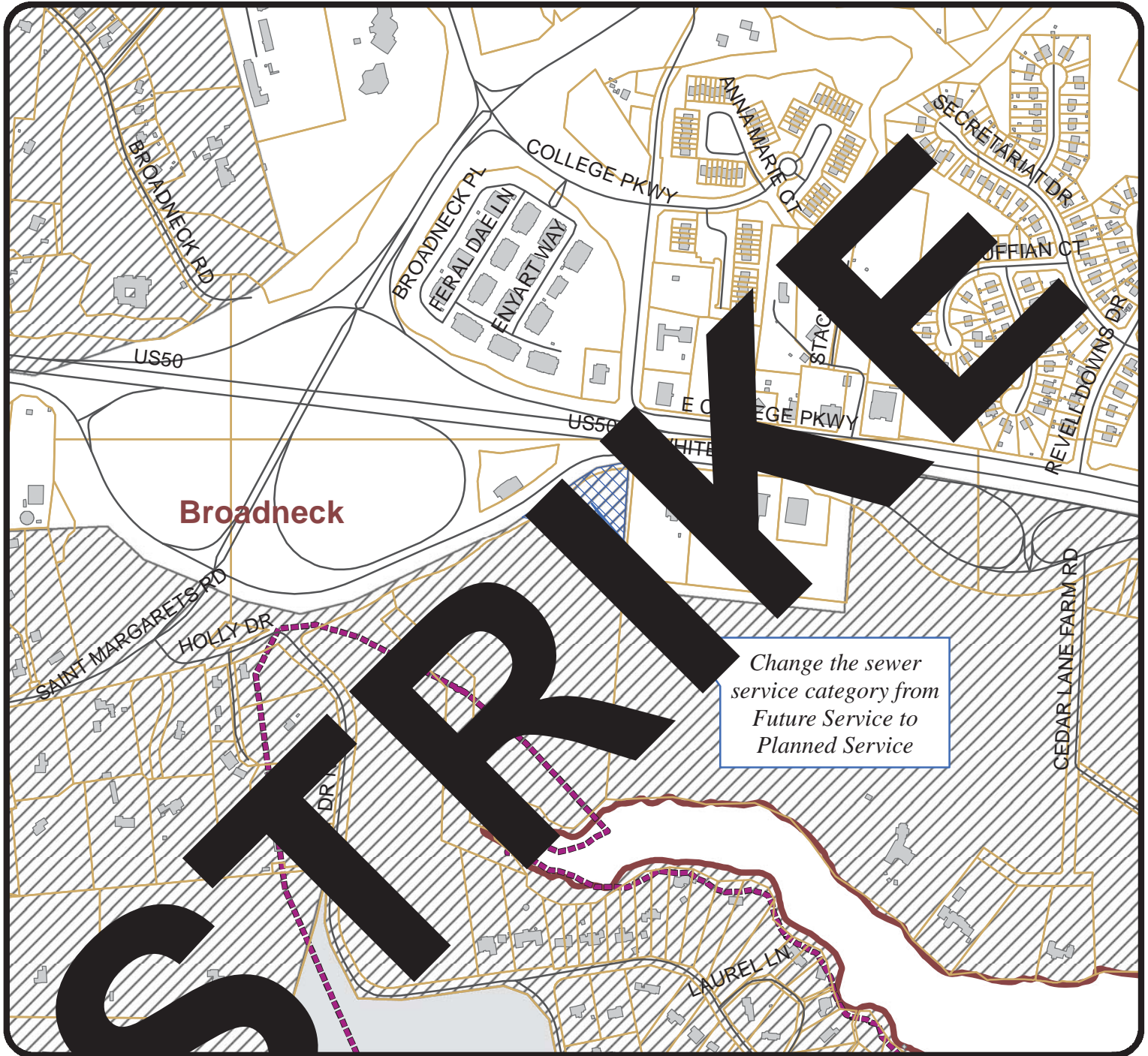
Legend

- Proposed SSA Boundary
- Septic Problem Areas
- Sewer Service Area Boundary
- Sewer Service Categories
 - Existing Service
 - Capital Facilities
 - Future Service
 - No Public Service
 - Other
 - Planned Service
 - Amendment Area



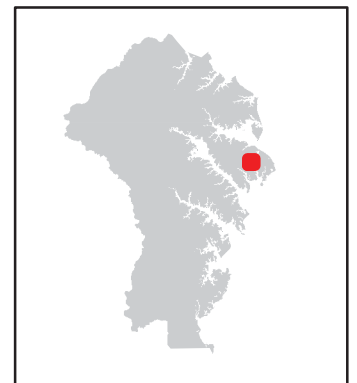
Sewer Map S-7

Bill No.76-17
 Amendment No. 2
Exhibit B



Legend

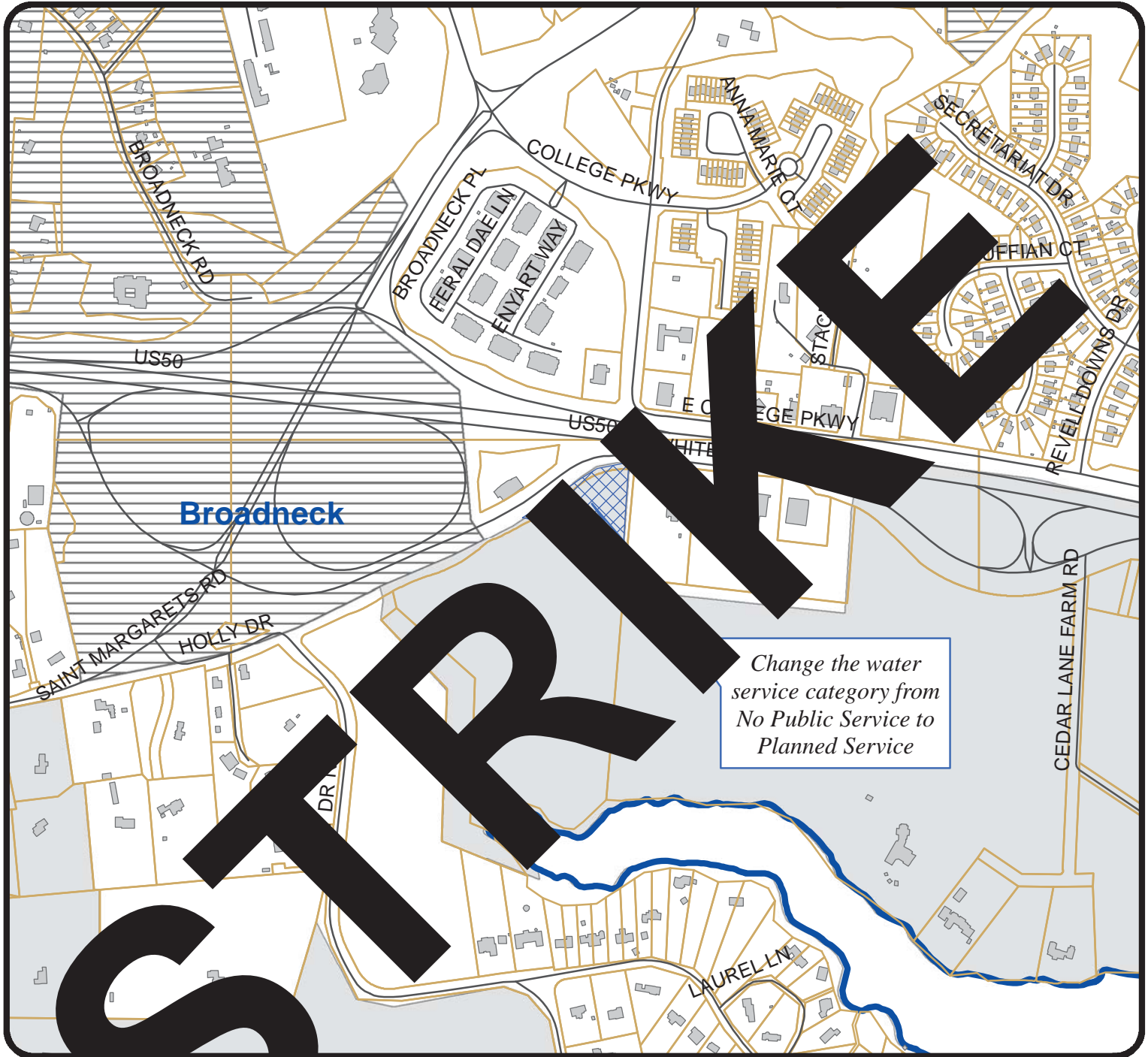
- Proposed Sewer Service Area Boundary
- Septic Problem Area
- Sewer Service Area Boundary
- Sewer Service Categories**
- Existing Service
- Capital Facilities
- Future Service
- No Public Service
- Other
- Planned Service
- Amendment Area












Date Created: 10/4/2017
 J:/Shared/LRP/Water_Sewer_Master_Plan/WSMP Updates/2016 Update/County Council/Bill Amendments/CA_4

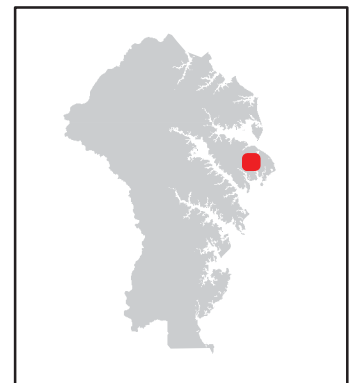
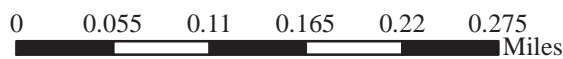
Water Map W-7

Bill No.76-17
 Amendment No. 2
Exhibit C



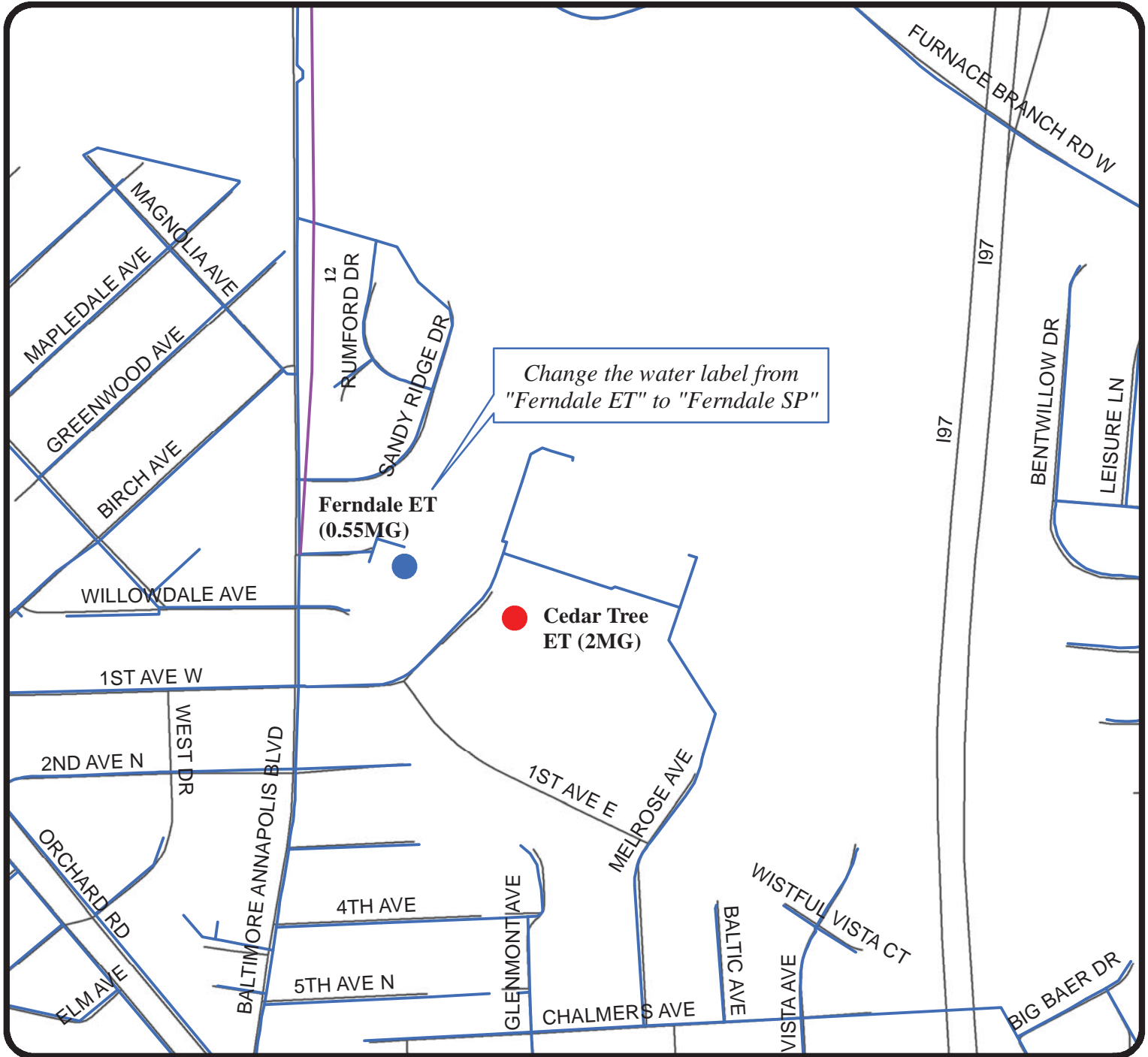
Legend

-  Proposed WPZ Boundary
-  Water Pressure Zone Boundary
-  Existing Service
-  Capital Facilities
-  Future Service
-  No Public Service
-  Other
-  Planned Service
-  Amendment Area



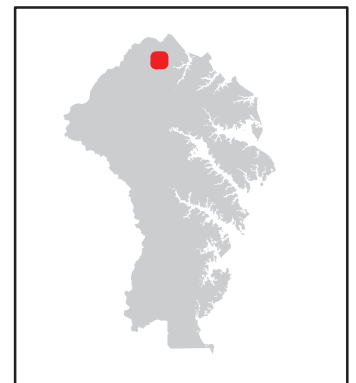
Date Created: 10/4/2017
 J:/Shared/LRP/Water_Sewer_Master_Plan/WSMP Updates/2016 Update/County Council/Bill Amendments/CA_5

Water Map W-1



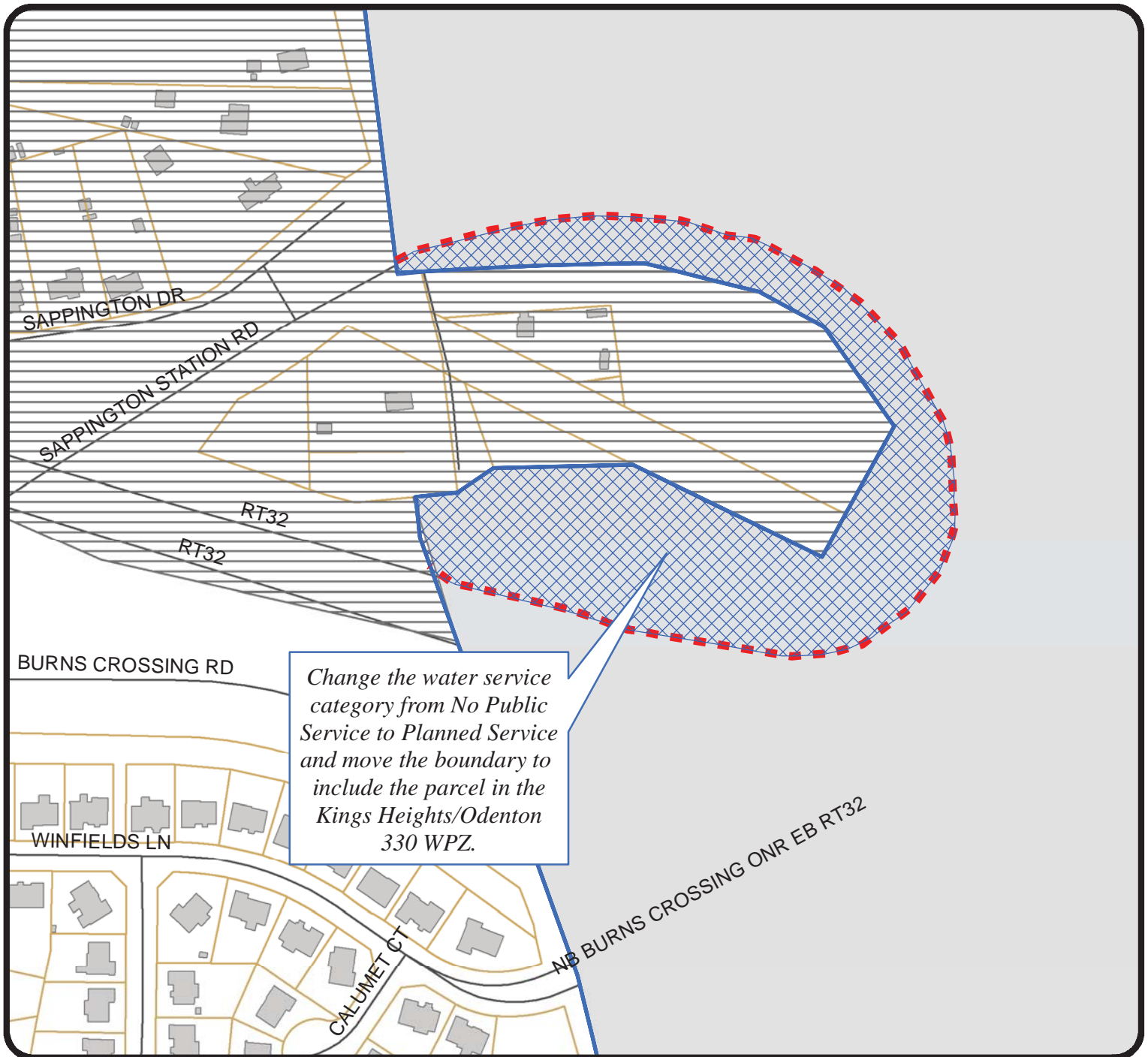
Legend

-  Water Lines
- Water Service Categories
-  Existing Service
-  Capital Facilities
-  Future Service
-  No Public Service
-  Other
-  Planned Service
-  Amendment Area



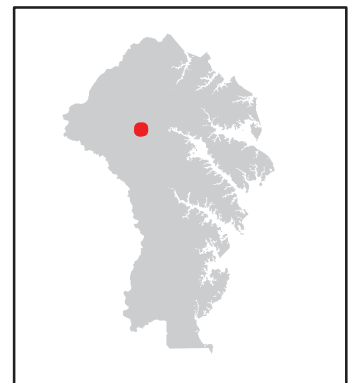
Water Map W-4

Bill No. 76-17
 Amendment No. 4
Exhibit E



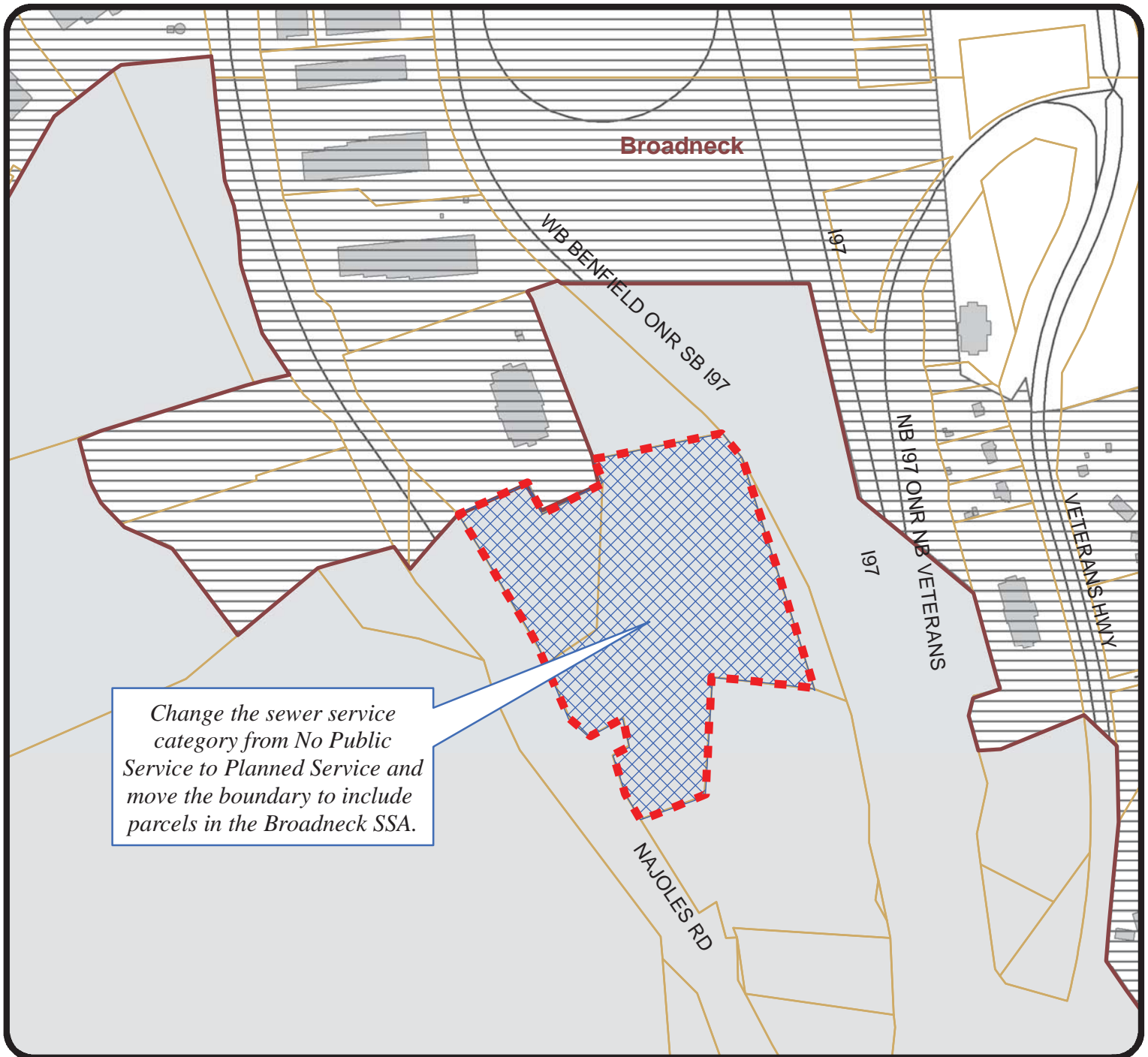
Legend

- Proposed WPZ Boundary
- Water Pressure Zone Boundary
- Water Service Categories
 - Existing Service
 - Capital Facilities
 - Future Service
 - No Public Service
 - Other
 - Planned Service
 - Amendment Area













Date Created: 10/9/2017
 J:/Shared/LRP/Water_Sewer_Master_Plan/
 WSMP Updates/2016 Update/County Council
 /Map_Changes/CA_2

Sewer Map S-4



Change the sewer service category from No Public Service to Planned Service and move the boundary to include parcels in the Broadneck SSA.

Legend

-  Proposed SSA Boundary
-  Sewer Service Area Boundary
-  Existing Service
-  Capital Facilities
-  Future Service
-  No Public Service
-  Other
-  Planned Service
-  Septic Problem Areas
-  Amendment Area

